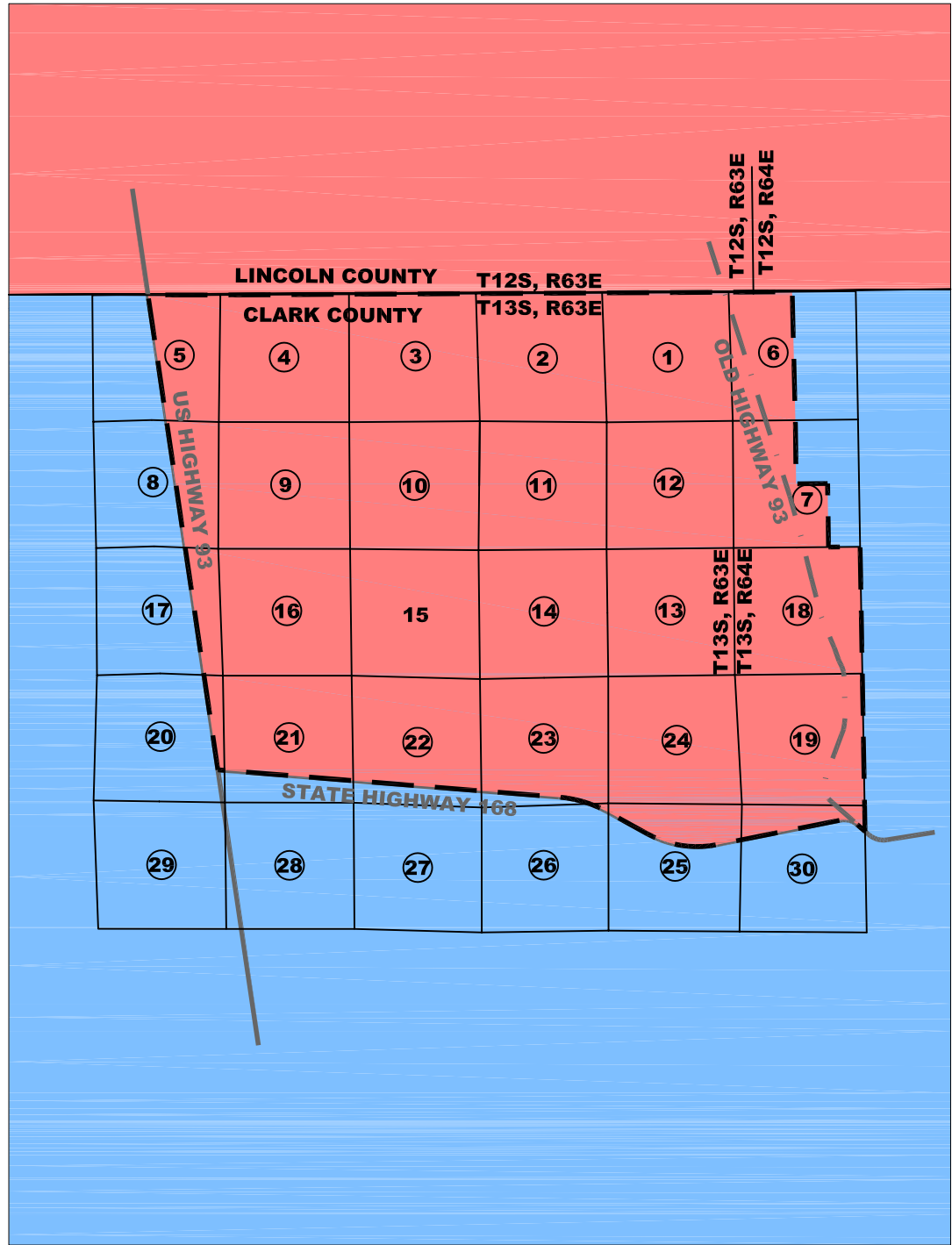
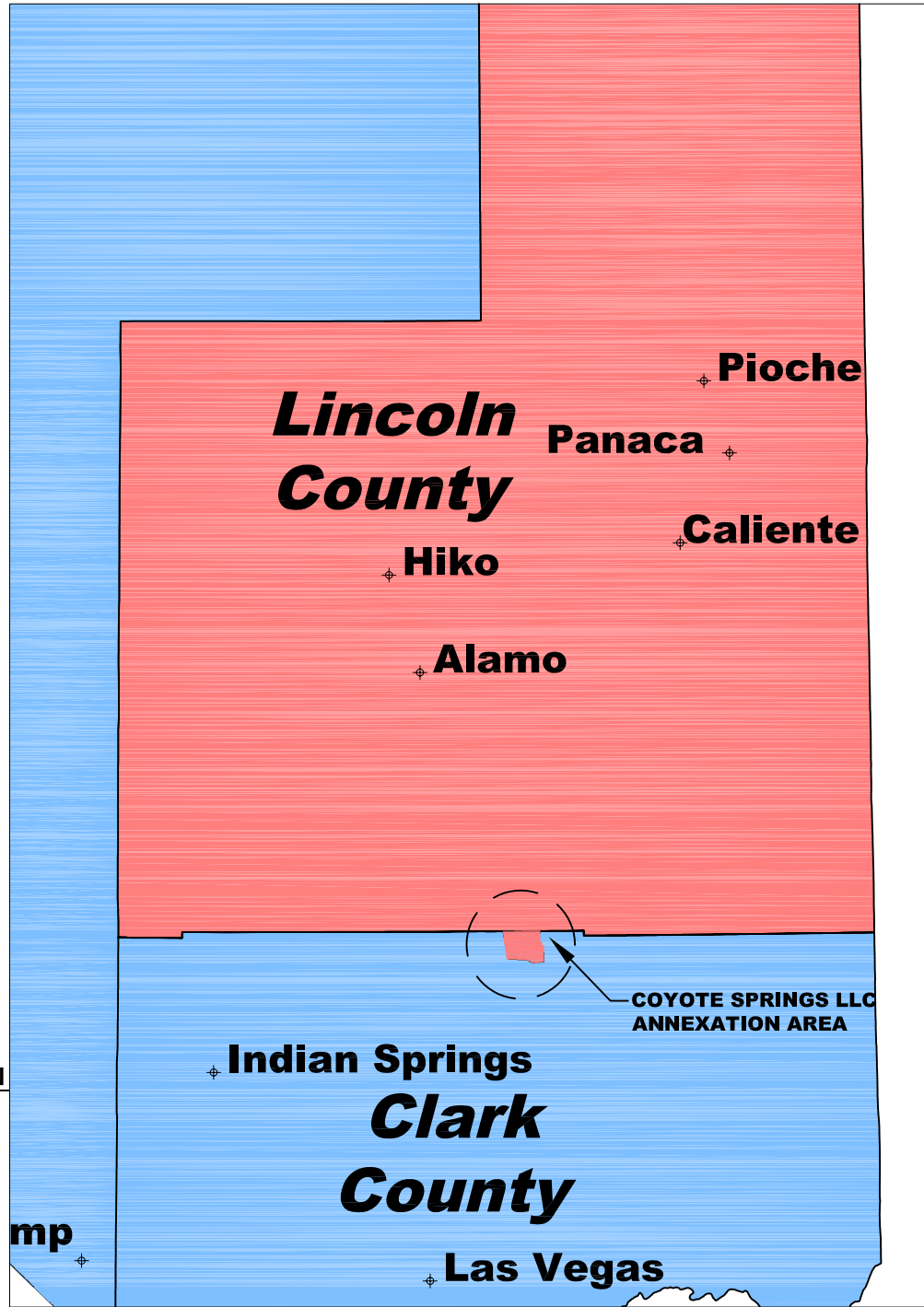
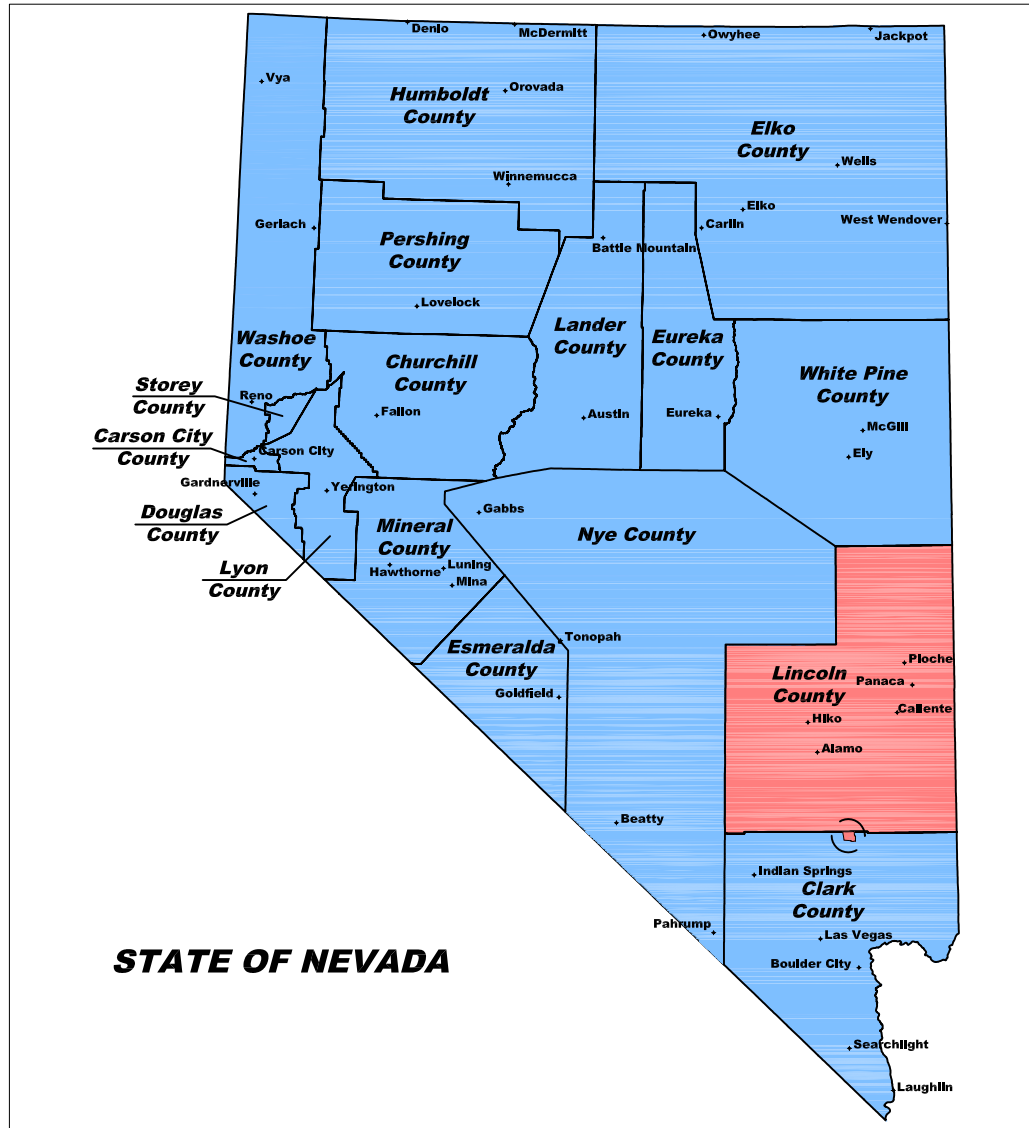


LINCOLN COUNTY POWER DISTRICT No. 1 SERVICE AREA MAP



LINCOLN COUNTY POWER DISTRICT No. 1 SERVICE AREA LEGAL DESCRIPTION

All of Lincoln County, Nevada excluding the designated services areas of Alamo Power District No. 3, City of Caliente, Pioche Public Utilities and Penoyer Valley Electric Cooperative and including that portion of Clark County, Nevada known as the Coyote Springs LLC annexation described as follows:

Township 13 South, Range 63 East, MDM, Clark County, Nevada

All of Sections 1, 2, 3, 4, 9, 10, 11, 12, 13, 14, 15, 16 and 24;
 Sections 5, 8 and 17: those portions east of the centerline of US Highway 93;
 Sections 21, 22, 23, 25 and 26: those portions north of the centerline of Nevada State Highway 168;


Section 20: that portion east of the centerline of US Highway 93 and north of the centerline of Nevada State Highway 168.

Township 13 South, Range 64 East, MDM, Clark County, Nevada

Section 6: W1/2;
 Section 7: W1/2, W1/2SE1/4;
 All of Sections 18 and 19
 Section 30: that portion north of the centerline of Nevada State Highway 168.

 **Lincoln County Power District No. 1 Service Area**

If unable to determine if your location falls within the service area, please call (888) 649-3814, (775) 962-5122 or (775) 962-5121 and press 0 for a customer service representative.



LINCOLN COUNTY POWER DISTRICT NO. 1
 HC 74, Box 101
 Pioche, Nevada 89043